

RECORDING STATEMENT
COMMONWEALTH OF PENNSYLVANIA
COUNTY OF LANCASTER

ON THIS _____ DAY OF _____, 20____, BEFORE ME, THE
UNDERSIGNED OFFICER, A NOTARY PUBLIC IN AND FOR THE AFORESAID COMMONWEALTH
AND COUNTY PERSONALLY APPEARED _____ WHO ACKNOWLEDGED
HIMSELF/HERSELF TO BE THE CHAIRMAN OF THE BOARD OF SUPERVISORS OF THE
TOWNSHIP OF MOUNT JOY, LANCASTER COUNTY, PENNSYLVANIA, AND THAT HE/SHE, AS
SUCH OFFICER, BEING AUTHORIZED TO DO SO, EXECUTED THE FOREGOING OFFICIAL MAP
BY SIGNING THE NAME OF SUCH TOWNSHIP BY HIMSELF/HERSELF AS SUCH OFFICER AS
THE ACT AND DEED OF THE TOWNSHIP AND FOR THE PURPOSE OF RECORDING THE
OFFICIAL MAP AS REQUIRED BY THE PENNSYLVANIA MUNICIPALITIES PLANNING CODE.

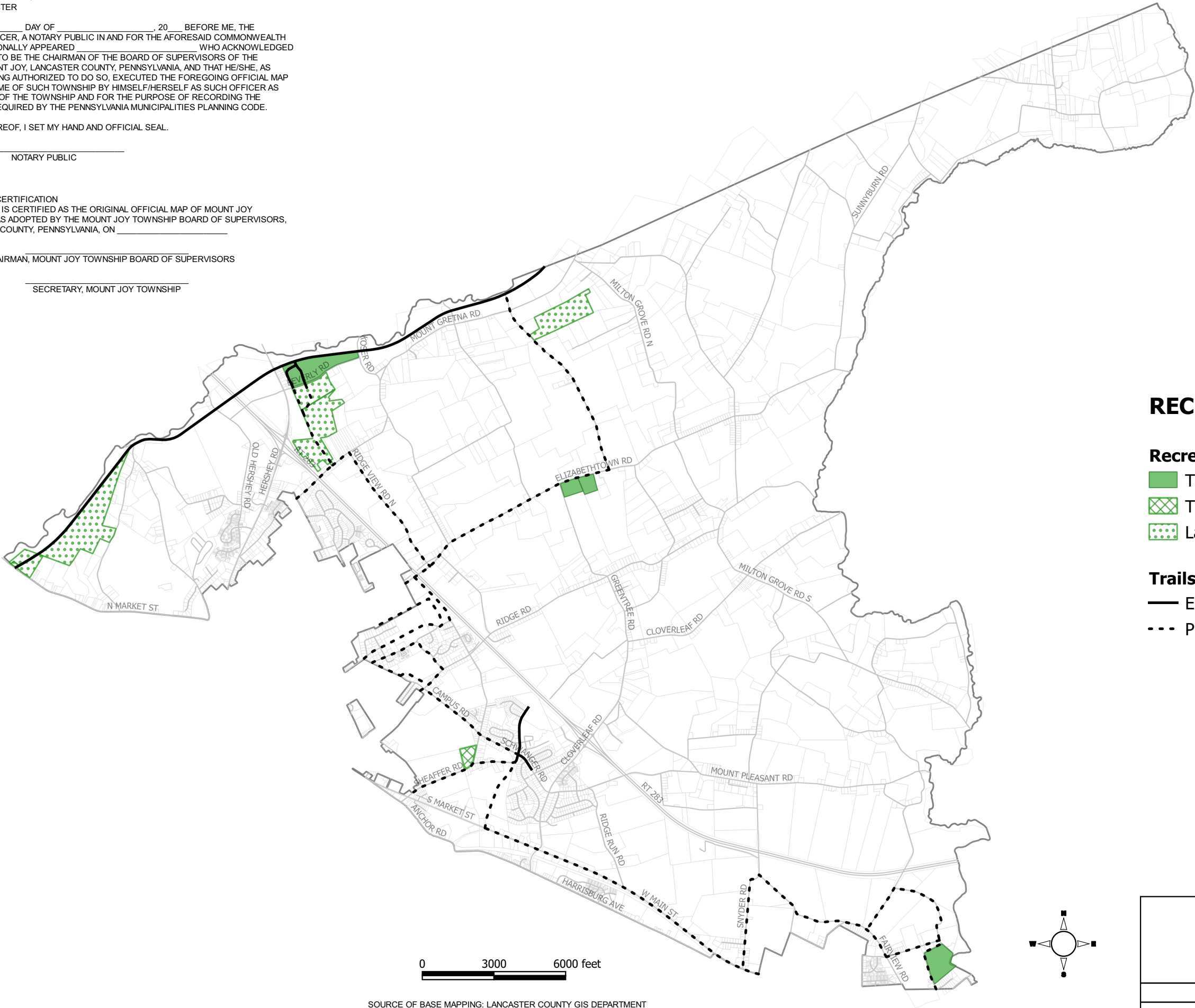
IN WITNESS THEREOF, I SET MY HAND AND OFFICIAL SEAL.

NOTARY PUBLIC

TOWNSHIP CERTIFICATION
THIS MAP IS CERTIFIED AS THE ORIGINAL OFFICIAL MAP OF MOUNT JOY
TOWNSHIP AS ADOPTED BY THE MOUNT JOY TOWNSHIP BOARD OF SUPERVISORS,
LANCASTER COUNTY, PENNSYLVANIA, ON _____




CHAIRMAN, MOUNT JOY TOWNSHIP BOARD OF SUPERVISORS

SECRETARY, MOUNT JOY TOWNSHIP





RECREATIONAL FACILITIES

Recreation & Open Space

-  Township - Existing
-  Township - Proposed
-  Lancaster Conservancy

Trails

-  Existing
-  Proposed

MOUNT JOY TOWNSHIP

8853 ELIZABETHTOWN ROAD
ELIZABETHTOWN, PA 17022
(717) 367-8917

WWW.MTJOYTWP.ORG

OFFICIAL MAP - SHEET 3

RECREATIONAL FACILITIES - JANUARY 2024

SOURCE OF BASE MAPPING: LANCASTER COUNTY GIS DEPARTMENT